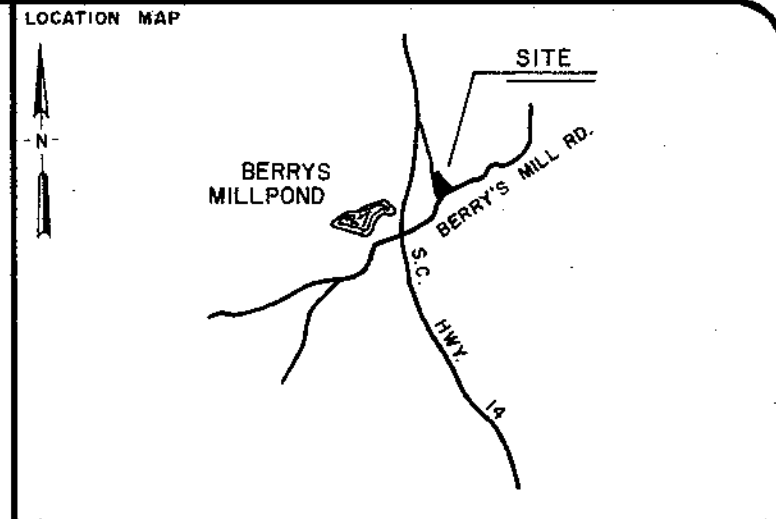
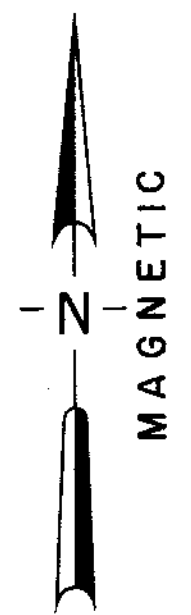



FILED
 GREENVILLE CO. S.C.
 APR 16 1 43 PM '81
 DONNIE S. TANKERSLEY
 R.M.C.



LEGEND

○	I.P. SET	⊕	STONE
●	I.P. FOUND	⊙	R.R. SPIKE

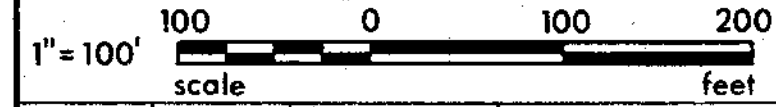
I hereby certify that the ratio of precision of the field survey is 1/ as shown hereon and the area was determined by the coordinate method of area calculation.
 I hereby certify that the measurements as shown on this plat are correct and there are no encroachments or projections other than those shown.



Thomas D. Lindsey
 SIGNATURE DATE 3-24-81

PROPERTY OF
GROVER A. HAWKINS ESTATE

SURVEYED FOR
ENIS J. & CORNELIA ALEXANDER
 GREENVILLE COUNTY SOUTH CAROLINA



DRAWN	CHECK	DATE	JOB NO.
TDL	TDL	25 MAR 81	1332

LINDSEY & ASSOCIATES
 HWY. 253 RT. 1, TAYLORS S.C. 29687
 LAND & HYDROGRAPHIC SURVEYORS

ROAD ✓
 29158
 J.K. 81

REFERENCE APR 16 1981

PLAT ENTITLED PROPERTY OF B.C. BERRY
 EST. ET AL, SURVEYED BY H.S. BROCKMAN,
 MARCH-MAY 1963.
 DEED 960-424

NOTE: THIS CONVEYANCE IS MADE SUBJECT TO
 ANY AND ALL EXISTING RESERVATIONS, EASEMENTS,
 RIGHTS OF WAY, ZONING ORDINANCES AND RESTRICT-
 IONS OR PROTECTIVE COVENANTS THAT MAY AP-
 PEAR OF RECORD OR ON THE PREMISES.

PRINT MACHINE INC. 5,000CI

MICROFILMED